

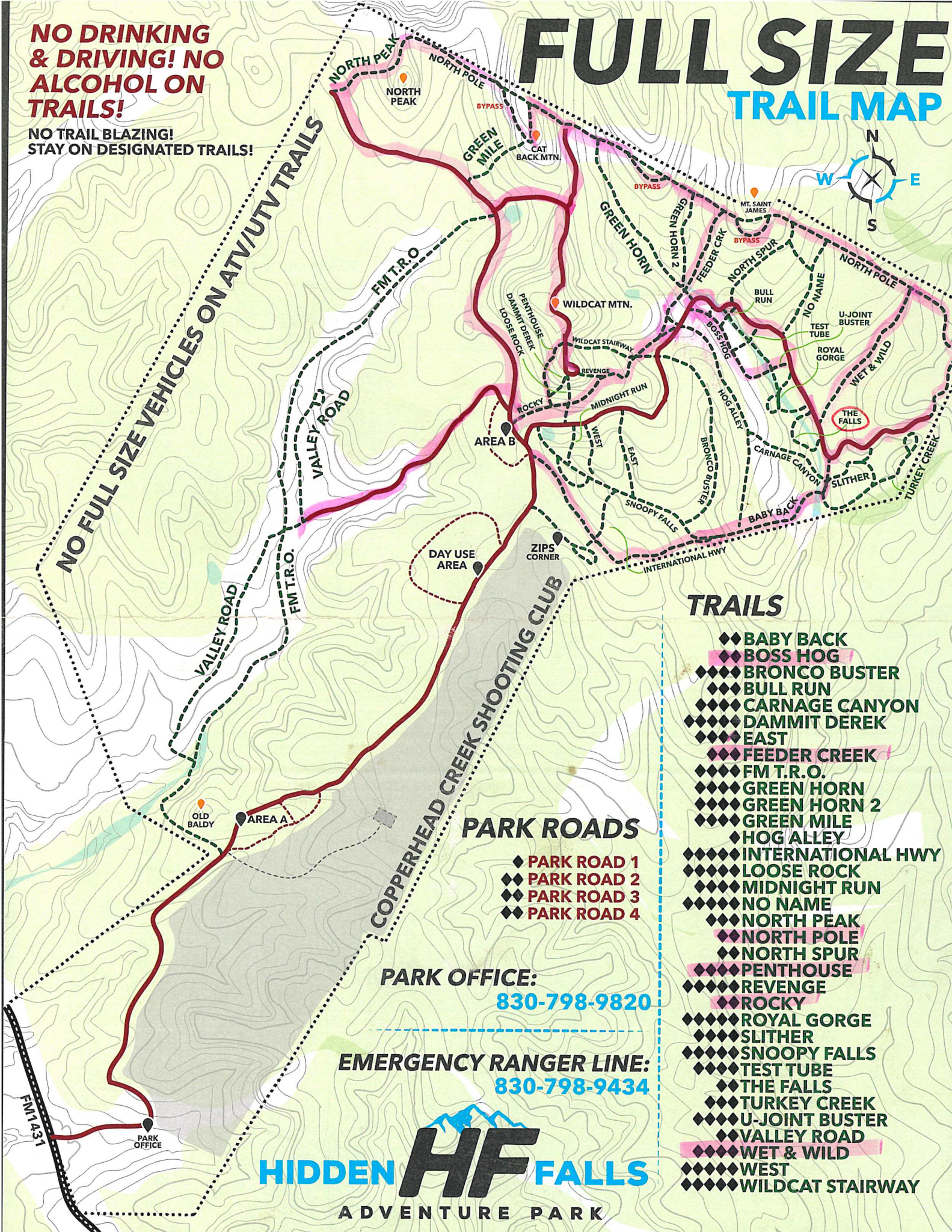
**NO DRINKING  
& DRIVING! NO  
ALCOHOL ON  
TRAILS!**

**NO TRAIL BLAZING!  
STAY ON DESIGNATED TRAILS!**

# FULL SIZE TRAIL MAP



**NO FULL SIZE VEHICLES ON ATV/UTV TRAILS**



## TRAILS

- ◆◆◆◆ BABY BACK
- ◆◆◆◆ BOSS HOG
- ◆◆◆◆ BRONCO BUSTER
- ◆◆◆◆ BULL RUN
- ◆◆◆◆ CARNAGE CANYON
- ◆◆◆◆ DAMMIT DEREK
- ◆◆◆◆ EAST
- ◆◆◆◆ FEEDER CREEK
- ◆◆◆◆ FM T.R.O.
- ◆◆◆◆ GREEN HORN
- ◆◆◆◆ GREEN HORN 2
- ◆◆◆◆ GREEN MILE
- ◆◆◆◆ HOG ALLEY
- ◆◆◆◆ INTERNATIONAL HWY
- ◆◆◆◆ LOOSE ROCK
- ◆◆◆◆ MIDNIGHT RUN
- ◆◆◆◆ NO NAME
- ◆◆◆◆ NORTH PEAK
- ◆◆◆◆ NORTH POLE
- ◆◆◆◆ NORTH SPUR
- ◆◆◆◆ PENTHOUSE
- ◆◆◆◆ REVENGE
- ◆◆◆◆ ROCKY
- ◆◆◆◆ ROYAL GORGE
- ◆◆◆◆ SLITHER
- ◆◆◆◆ SNOOPY FALLS
- ◆◆◆◆ TEST TUBE
- ◆◆◆◆ THE FALLS
- ◆◆◆◆ TURKEY CREEK
- ◆◆◆◆ U-JOINT BUSTER
- ◆◆◆◆ VALLEY ROAD
- ◆◆◆◆ WET & WILD
- ◆◆◆◆ WEST
- ◆◆◆◆ WILDCAT STAIRWAY

## PARK ROADS

- ◆◆◆◆ PARK ROAD 1
- ◆◆◆◆ PARK ROAD 2
- ◆◆◆◆ PARK ROAD 3
- ◆◆◆◆ PARK ROAD 4

**PARK OFFICE:**

**830-798-9820**

**EMERGENCY RANGER LINE:**

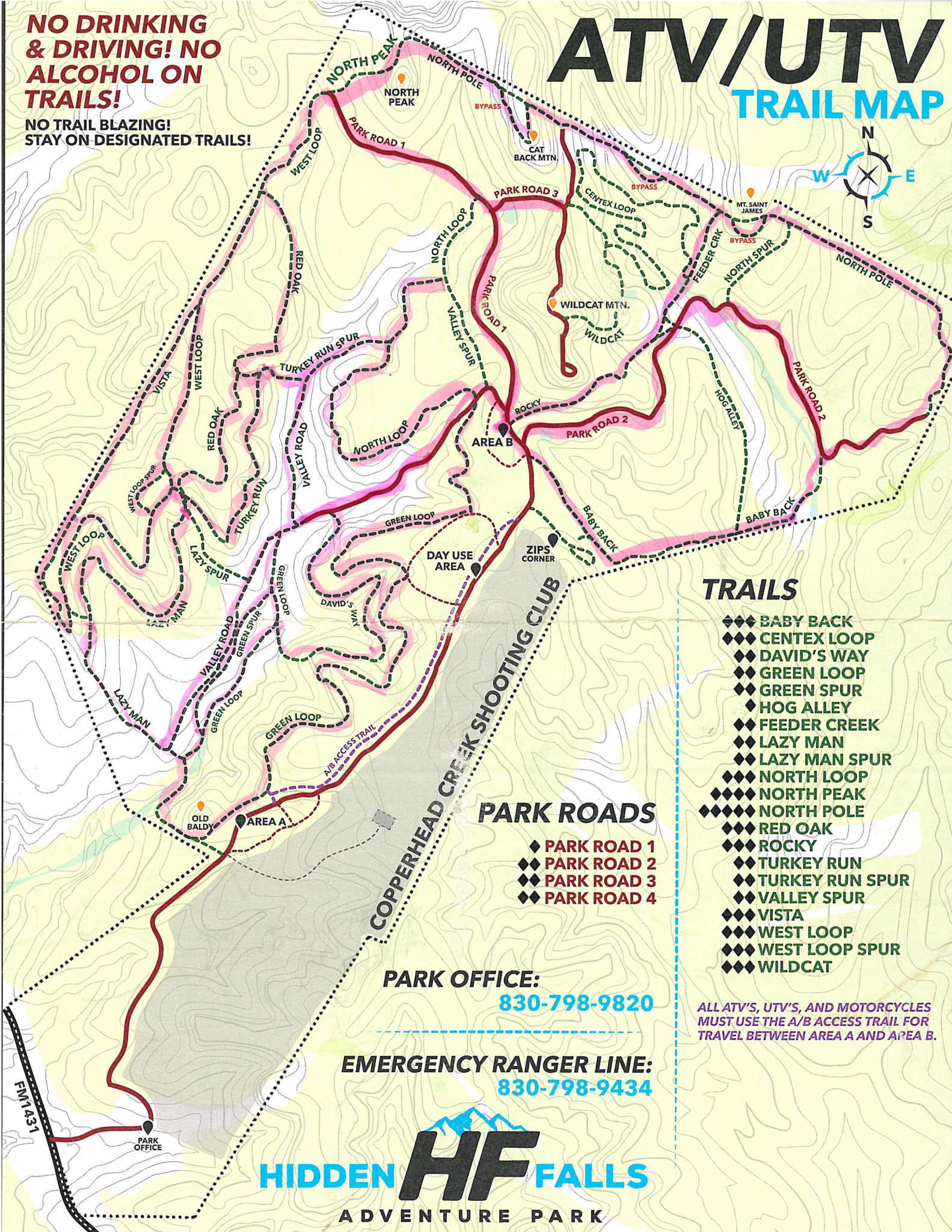
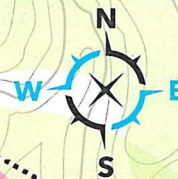
**830-798-9434**

**HIDDEN HF FALLS**  
ADVENTURE PARK

**NO DRINKING  
& DRIVING! NO  
ALCOHOL ON  
TRAILS!**

**NO TRAIL BLAZING!  
STAY ON DESIGNATED TRAILS!**

# ATV/UTV TRAIL MAP



## TRAILS

- ◆◆◆ BABY BACK
- ◆◆◆ CENTEX LOOP
- ◆◆◆ DAVID'S WAY
- ◆◆◆ GREEN LOOP
- ◆◆◆ GREEN SPUR
- ◆◆◆ HOG ALLEY
- ◆◆◆ FEEDER CREEK
- ◆◆◆ LAZY MAN
- ◆◆◆ LAZY MAN SPUR
- ◆◆◆ NORTH LOOP
- ◆◆◆ NORTH PEAK
- ◆◆◆ NORTH POLE
- ◆◆◆ RED OAK
- ◆◆◆ ROCKY
- ◆◆◆ TURKEY RUN
- ◆◆◆ TURKEY RUN SPUR
- ◆◆◆ VALLEY SPUR
- ◆◆◆ VISTA
- ◆◆◆ WEST LOOP
- ◆◆◆ WEST LOOP SPUR
- ◆◆◆ WILDCAT

## PARK ROADS

- ◆◆◆ PARK ROAD 1
- ◆◆◆ PARK ROAD 2
- ◆◆◆ PARK ROAD 3
- ◆◆◆ PARK ROAD 4

**PARK OFFICE:**

**830-798-9820**

**EMERGENCY RANGER LINE:**

**830-798-9434**

ALL ATV'S, UTV'S, AND MOTORCYCLES  
MUST USE THE A/B ACCESS TRAIL FOR  
TRAVEL BETWEEN AREA A AND AREA B.

**HIDDEN HF FALLS**  
ADVENTURE PARK