



Buckhorn OHV Trails

Ozark - St. Francis National Forests

Boston Mountain Ranger District

Trails

- Trails Open to Vehicles 72" or Less in Width, Yearlong
- West Loop and Shortcuts
- East Loop and Shortcuts
- Easy Pine Loops

Roads

- Roads Open to All Vehicles, Yearlong
- Roads Open to Highway Legal Vehicles Only, Yearlong
- State or US Highway
- Other Public Roads



BOATING SITE



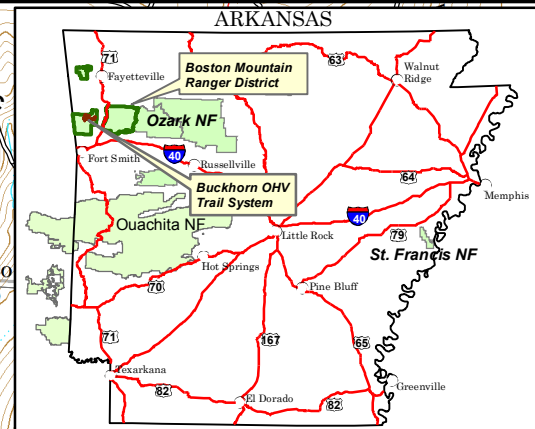
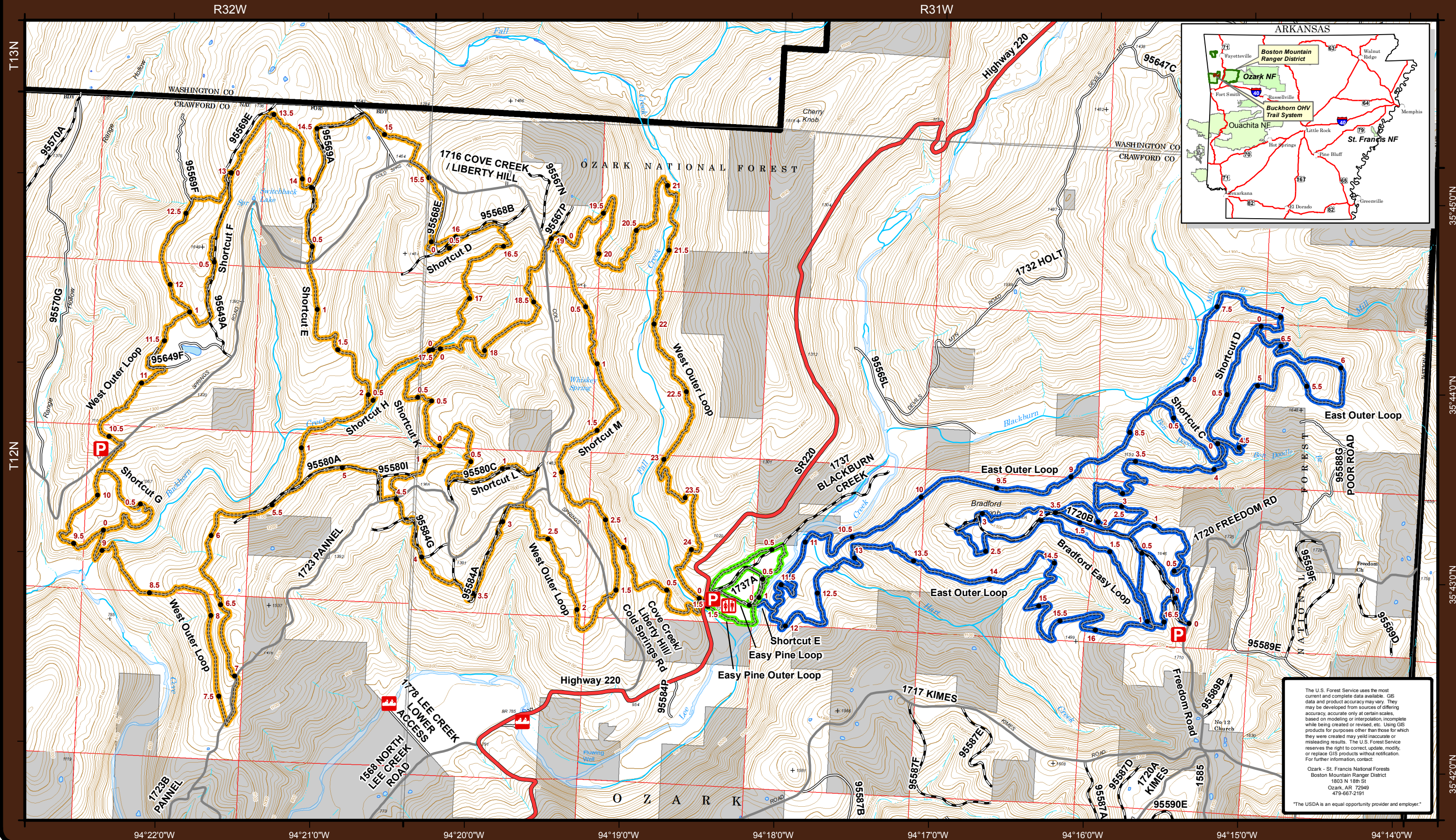

RESTROOM



PARKING

Half Mile Posts

Private Land



The U.S. Forest Service uses the most current and complete data available. GIS data and product accuracy may vary. They may be developed from sources of differing accuracy, accurate only at certain scales, based on modeling or interpolation, incomplete while being created or revised, etc. Using GIS products for purposes other than those for which they were created may yield inaccurate or misleading results. The U.S. Forest Service reserves the right to correct, update, modify, or replace GIS products without notification. For further information, contact:
Ozark - St. Francis National Forests
Boston Mountain Ranger District
1803 N 18th St
Ozark, AR 72949
479-667-2191
"The USDA is an equal opportunity provider and employer."